














LEGEND

-  COLLECTOR ROAD
-  TRAIL
-  SPRING CREEK PARK
-  OVERLOOK RAMADA
-  VILLAGE CENTER
-  AMENITIES/ OPEN SPACE
-  PUBLIC FACILITIES
-  PUBLIC STORAGE
-  ASSISTED LIVING
-  POTENTIAL FIRESTATION
-  SMALL LOT RESIDENTIAL
-  MULTI-FAMILY
-  RV HOSPITALITY

Parcel	Acreage	Parcel	Acreage
1A	4.8	4A	1.5
1B	0.6	4B	4.9
1C	5.8	4C	17.3
1D	10.9	4D	9.4
1E	2.2	4E	9.3
1F	4.6	4F	6.2
1G	5.3	4G	6.3
1H	0.8	5A	21.5
1I	1.4	OS1	2.4
1J	2.9	OS2	2.8
2A	24.9	OS3	6.9
2B	3.4	OS4	2.5
3A	1.6	OS5	5.2
3B	13.7	OS6	4.1
3C	5.8	OS-W	57.7
3D	12.8		
3E	8.7		
3F	14.6		
		Site Total:	282.8 AC

