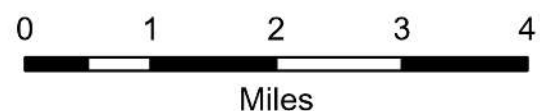
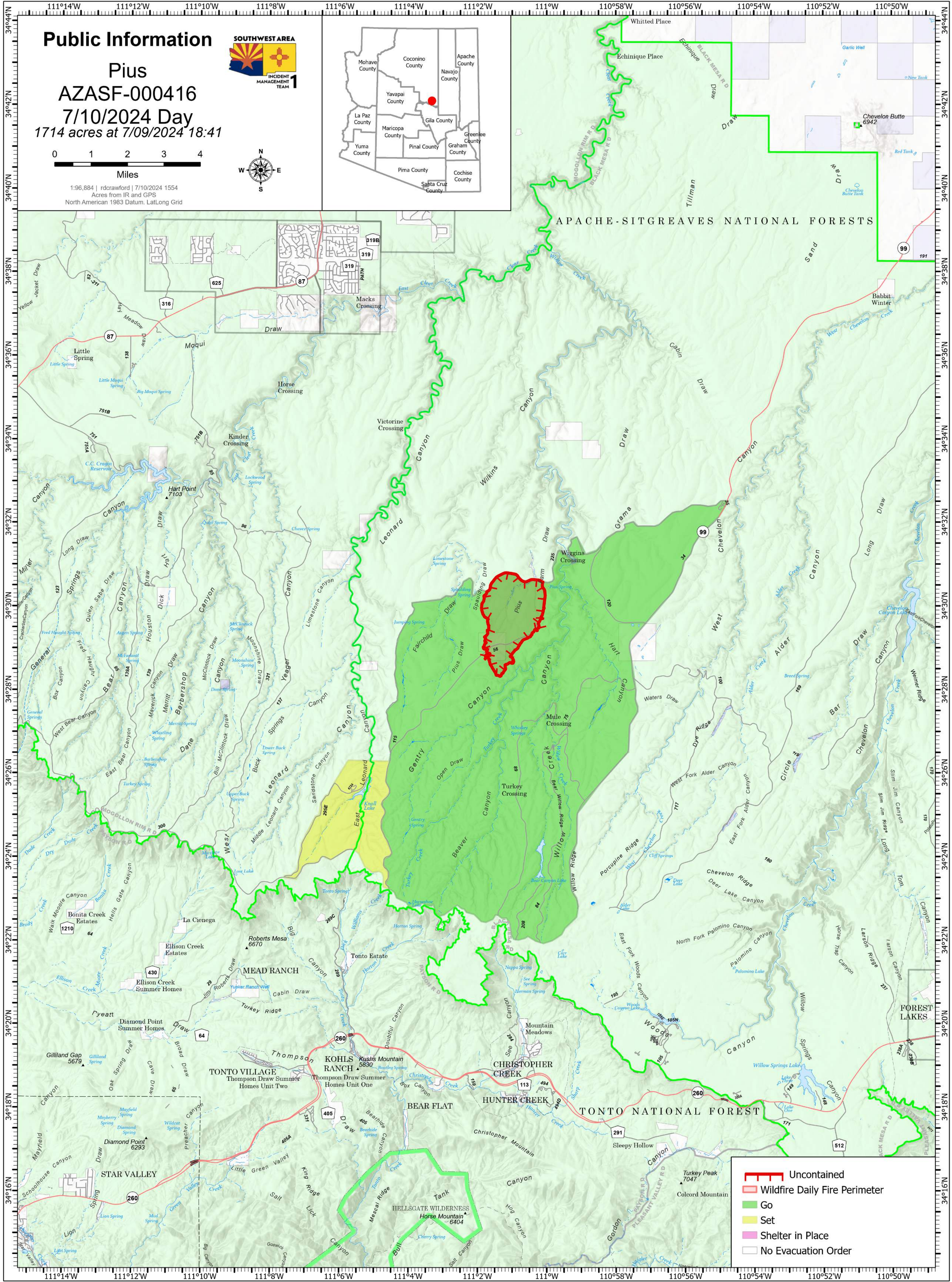
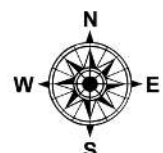


# Public Information

**Pius**  
**AZASF-000416**  
**7/10/2024 Day**  
**1714 acres at 7/09/2024 18:41**



1:96,884 | rdrcwford | 7/10/2024 1554  
Acres from IR and GPS  
North American 1983 Datum, Lat/Long Grid



	Uncontained
	Wildfire Daily Fire Perimeter
	Go
	Set
	Shelter in Place
	No Evacuation Order